

NOTICE!!

These documents have been scanned!

Do not place un-scanned documents beneath this notice!

Do not remove this notice from this file!

GPO Jacket No. 560-102
Print Order 61540
Rise Business Services, LLC
Job=AZ15 4/26/2019



Box Number= AZ15002



Claim Begin-End: AMC450052-AMC450052

1 Initial Receipt



AZ15002-23

AMC450400-AMC453366

of the official electronic record contained therein

United States Department of the Interior

Bureau of Land Management
 DIV OF LANDS, MINRLS & ENERGY
 ONE N CENTRAL AVE
 PHOENIX, AZ 85004 -4427
 Phone: 602-417-9200

Receipt

No: 4114825

Transaction #: 4228193

Date of Transaction: 03/19/2018

CUSTOMER:

DEPARTMENT OF LAND TRANSFER INFORMATION INC
 942 CALLE AMANECER STE A
 SAN CLEMENTE, CA 92673-6220 US

MAR 22 2018

BY: *Ram*

LINE #	QTY	DESCRIPTION	REMARKS	UNIT PRICE	TOTAL
1	1.00	LOCATABLE MINERALS / MINING CLAIMS- NEW, UNADJUD, ONE OR MORE AUTH NOS / NEW MINING CLAIM PROCESSING FEE CASES: AMC450052/\$20.00		- n/a -	20.00
2	1.00	LOCATABLE MINERALS / MINING CLAIMS- NEW, UNADJUD, ONE OR MORE AUTH NOS / NEW MINING CLAIMS LOCATION FEE CASES: AMC450052/\$37.00		- n/a -	37.00
3	1.00	LOCATABLE MINERALS / MINING CLAIMS- NEW, UNADJUD, ONE OR MORE AUTH NOS / NEW MINING CLAIMS MAINTENANCE FEE CASES: AMC450052/\$155.00		- n/a -	155.00
TOTAL:					\$212.00

PAYMENT INFORMATION

1	AMOUNT:	212.00	POSTMARKED:	N/A
	TYPE:	CHECK	RECEIVED:	03/16/2018
	CHECK NO:	09734		
	NAME:	DEPARTMENT OF LAND TRANSFER INFORMATION INC 942 CALLE AMANECER STE A SAN CLEMENTE CA 92673-6220 US		

REMARKS

This receipt was generated by the automated BLM Collections and Billing System and is a paper representation of a portion of the official electronic record contained therein.

NOTICE!!

These documents have been scanned!

Do not place un-scanned documents beneath this notice!

Do not remove this notice from this file!

GPO Jacket No. 560-102
Print Order 61540
Rise Business Services, LLC
Job=AZ15 4/26/2019



Box Number= AZ15002



Claim Begin-End: AMC450052-AMC450052

2 Correspondence



AZ15002-23

AMC450400-AMC453366

**NO
DOCUMENTS
FOUND**

NO DOCUMENTS FOUND
NO DOCUMENTS FOUND

NOTICE!!

These documents have been scanned!

Do not place un-scanned documents beneath this notice!

Do not remove this notice from this file!

GPO Jacket No. 560-102
Print Order 61540
Rise Business Services, LLC
Job=AZ15 4/26/2019



Box Number= AZ15002



Claim Begin-End: AMC450052-AMC450052

3 Transfers



AZ15002-23

AMC450400-AMC453366

**NO
DOCUMENTS
FOUND**

NO DOCUMENTS FOUND
NO DOCUMENTS FOUND

NOTICE!!

These documents have been scanned!

Do not place un-scanned documents beneath this notice!

Do not remove this notice from this file!

GPO Jacket No. 560-102
Print Order 61540
Rise Business Services, LLC
Job=AZ15 4/26/2019



Box Number= AZ15002



Claim Begin-End: AMC450052-AMC450052

4 Annual Filings



AZ15002-23

AMC450400-AMC453366

DEPARTMENT OF THE INTERIOR
BUREAU OF LAND MANAGEMENT
MINING CLAIMS

Run Date/Time: 8/20/2018

MC Maintenance Fees Paid Through the BLM Pay Portal
(by Date Paid)

Page 274 Of 316

CBS Receipt: 4238333

Printed For Lead File # AMC450052

Agency Tracking ID: 1534491596

Assessment Year: 2019

Paid On: 8/17/2018

Number of BLM Serial Nr: 1

Total Amount Paid: \$155.00

Claim Name	BLM Serial No	Lead File No	Amount Paid
CONSTELLATION MINE	AMC450052	AMC450052	\$155.00

United States Department of the Interior
Bureau of Land Management
 BUSINESS & SUPPORT SVCS DIV
 ONE N CENTRAL AVE SUITE 800
 PHOENIX, AZ 85004 -4427
 Phone: 602-417-9200

Receipt

No: 4238333

Transaction #: 4353724	
Date of Transaction: 08/17/2018	
CUSTOMER:	
CHRISTOPHER D MARSHMAN 5747 S. SUNRISE DR. FORT MOHAVE, AZ 86426 US	

LINE #	QTY	DESCRIPTION	REMARKS	UNIT PRICE	TOTAL
1	1.00	LOCATABLE MINERALS / MINING CLAIMS- NOT NEW-UNADJUD, ONE AUTH NO. ONLY / MINING CLAIM MONEY RECEIVED CASES: AMC450052/\$155.00		- n/a -	155.00
TOTAL:					\$155.00

PAYMENT INFORMATION			
NOTE: Items will appear on credit card statement as "BLM O Mining Claim".			
1	AMOUNT:	155.00	POSTMARKED: N/A
	TYPE:	CREDIT CARD	RECEIVED: 08/17/2018
	NAME:	CHRISTOPHER D MARSHMAN 5747 S. SUNRISE DR. FORT MOHAVE AZ 86426 US	
	CARD NO:	XXXXXXXXXXXX7878	AUTH CODE: 024103
	NAME ON CARD:	CHRISTOPHER D MARSHMAN	
	SIGNATURE:		

REMARKS

This receipt was generated by the automated BLM Collections and Billing System and is a paper representation of a portion of the official electronic record contained therein.

RECORDING REQUESTED BY:
(Mail Recorded Document To:)
Department of Land Transfer Inc.
942 Calle Amanecer, Suite B
San Clemente, CA
92673

Amc ~~450158~~
~~451009~~
~~450939~~
~~450052~~
450158
451009
450939
450052

FOR RECORDER'S USE

UNPATENTED MINING CLAIM QUITCLAIM DEED

NOTICE IS HEREBY GIVEN that Department of Land Transfer Information, Inc., a Wyoming Corporation whose current mailing address is 942 Calle Amanecer, Suite B, San Clemente, CA 92673 (collectively, "GRANTOR"), in consideration of money received and other good and valuable consideration, do hereby remise, release and forever quitclaim to; Dan Sluder, whose mailing address is 585 County Road 100 Florence, CO 81226 (collectively, "Grantee"), all rights, title and interest of Grantor, in and to the following mining claim; The **PECHAN MINE** lode mining claim, **AMC450158**. The general course of this claim is North and South and it is situated in the SW and SE quarters of Section 2, T7N, R3W, Gila-Salt River Meridian, Yavapai County, Arizona. This claim is 1,500 feet in length and 600 feet in width. This claim runs from the location monument on which this location notice is posted approximately 300 feet in a northerly direction to the north end line and approximately 1,200 feet in a southerly direction to the south end line. This claim is marked by four (4) monuments, one at each corner of the claim. Additionally, there are two (2) end-line markers on each side of the center of the claim. All markers are 4" x 4" wooden posts that are buried 1.5' in the ground and protrude 4.5' above the ground embossed with the name of the claim and its location in relation to the claim. The location monument on which this notice is posted is situated within Section 2, Township 7N, Range 3W, Gila-Salt River Meridian, Yavapai County Arizona and this claim encompasses portions of the following quarter section (s), Township (s) and Range (s); NW 1/4 of SE 1/4, NE 1/4 of SW 1/4, SW 1/4 of SE 1/4 and Lot 6 of Section 2, T7N, R3W Gila-Salt River Meridian, Yavapai County, Arizona. The locality of this claim with reference to some natural object or permanent monument and additional information (if any) concerning its locality are as follows: NW corner of this claim is 2,325 feet South and 2,400 feet East of the NW corner of Section 2, T7N, R3W. Beginning at the NW corner of this claim thence 1,500 feet due South to the SW corner of this claim, thence 600 feet East to the SE corner of this claim, thence 1,500 feet due North to the NE corner of this claim, thence West 600 feet back to the place of beginning.

Tax Exemption Code A6

IN WITNESS WHEREOF, this Mining Claim Quitclaim Deed is executed on May 3, 2018:
DEPARTMENT OF LAND TRANSFER INFORMATION, INC.

Steven L. Cyros, President

Authorized Officer for DEPARTMENT OF LAND TRANSFER INFORMATION, INC.

A notary public or other officer completing this certificate verifies only the identity of the individual who signed the document to which this certificate is attached, and not the truthfulness, accuracy, or validity of that document.


ACKNOWLEDGMENT
STATE OF CALIFORNIA
COUNTY OF ORANGE, SS:

On May 3, 2018, before me, Andrew M. Rodriguez, notary public, personally appeared Steven L. Cyros, who proved to me on the basis of satisfactory evidence to be the person(s) whose names(s) is/are subscribed to the within instrument and acknowledged to me that he/she/they executed the same in his/her/their authorized capacity(ies), and that but his/her/their signatures(s) on the instrument the person(s), or the entity upon behalf of which the person(s) acted, executed the instrument.

I certify under PENALTY OF PERJURY under the laws of State of California that the foregoing paragraph is true and correct.

WITNESS my hand and official seal.

Signature Andrew M. Rodriguez (SEAL)



RECEIVED
BLM AZ STATE OFFICE
2018 JUL 25 PM 2:30
PHOENIX, ARIZONA

4219938

RECORDING REQUESTED BY:

(Mail recording to;)

Department of Land Transfer

Information, Inc.

942 Calle Amanecer, Suite A

San Clemente, CA

92673

FOR RECORDER'S USE

UNPATENTED MINING CLAIM QUITCLAIM DEED

NOTICE IS HEREBY GIVEN that Department of Land Transfer Information, Inc., a Wyoming Corporation whose current mailing address is 942 Calle Amanecer, Suite A, San Clemente, CA 92673 (collectively, "GRANTOR"), in consideration of money received and other good and valuable consideration, do hereby remise, release and forever quitclaim to; William Mueller, whose mailing address is 2421 Highwood Drive Dallas, TX 75228 (collectively, "Grantee"), all rights, title and interest of Grantor, in and to the following mining claim; The **SAMOA EAST MINE** lode mining claim, **AMC451009**. The general course of this claim is East and West, and it is situated in the SW Quarter of Section 1, T23N, R18W and the SE Quarter of Section 6, T23N, R17W, Gila Salt River Meridian, Mohave County, Arizona. This claim is 1,500 feet in length and 600 feet in width. This claim runs from the location monument on which this location notice is posted approximately 1,200 feet in a Westerly direction to the West end line and approximately 300 feet in a Southerly direction to the South end line. The claim excludes any and all patented mining claims and Federal Highways located within said boundaries. This claim is marked by four (4) monuments, one at each corner of the claim. Additionally, there are two (2) end-line markers on each side of the center of the claim. All markers are 4" x 4" posts that are buried 1.5' in the ground and protrude 4.5' above the ground embossed with the name of the claim and its location in relation to the claim. The location monument on which this notice is posted is situated within Section 6, Township 23N, Range 187W, Gila Salt River Meridian, Mohave County Arizona and this claim encompasses portions of the following quarter section (s), Township (s) and Range (s); NE 1/4 of SE 1/4 Section 1, T23N, R18W, SE 1/4 of SE 1/4 Section 1, T23N, R18W, NW 1/4 of SW 1/4 Section 6, T23N, R17W and SW 1/4 of SW 1/4 Section 6, T23N, R17W, Gila Salt River Meridian, Mohave County Arizona. The locality of this claim with reference to some natural object or permanent monument and additional information (if any) concerning its locality are as follows: SW corner of this claim is 920 Feet North and 870 Feet West of the SE corner of Section 1, T23N, R18W.

Exempt per code A.R.S. 11-1134 A6

IN WITNESS WHEREOF, this Mining Claim Quitclaim Deed is executed on June 7, 2018:

DEPARTMENT OF LAND TRANSFER INFORMATION, INC.

Steven L. Cyros, President

Authorized Officer for DEPARTMENT OF LAND TRANSFER INFORMATION, INC.

A notary public or other officer completing this certificate verifies only the identity of the individual who signed the document to which this certificate is attached, and not the truthfulness, accuracy, or validity of that document.

ACKNOWLEDGMENT

STATE OF CALIFORNIA

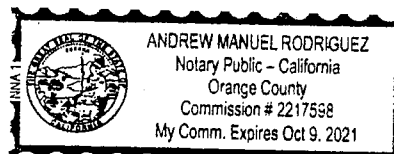
COUNTY OF ORANGE, SS:

On June 10, 2018, before me, Andrew M. Rodriguez, notary public, personally appeared Steven L. Cyros, who proved to me on the basis of satisfactory evidence to be the person(s) whose names(s) is/are subscribed to the within instrument and acknowledged to me that he/she/they executed the same in his/her/their authorized capacity(ies), and that but his/her/their signatures(s) on the instrument the person(s), or the entity upon behalf of which the person(s) acted, executed the instrument.

I certify under PENALTY OF PERJURY under the laws of State of California that the foregoing paragraph is true and correct.

WITNESS my hand and official seal.

Signature Andrew M. Rodriguez (SEAL)



RECEIVED
BLM AZ STATE OFFICE
2018 JUL 25 PM 2:30
PHOENIX, ARIZONA

RECORDING REQUESTED BY:

(Mail recording to;)

Department of Land Transfer
Information, Inc.
942 Calle Amanecer, Suite A
San Clemente, CA
92673

FOR RECORDER'S USE


UNPATENTED MINING CLAIM QUITCLAIM DEED

NOTICE IS HEREBY GIVEN that Department of Land Transfer Information, Inc., a Wyoming Corporation whose current mailing address is 942 Calle Amanecer, Suite A, San Clemente, CA 92673 (collectively, "GRANTOR"), in consideration of money received and other good and valuable consideration, do hereby remise, release and forever quitclaim to; William Mueller, whose mailing address is 2421 Highwood Drive Dallas, TX 75228 (collectively, "Grantee"), all rights, title and interest of Grantor, in and to the following mining claim; The **BUTCH MINE** lode mining claim, **AMC450939**. The general course of this claim is North and South, and it is situated in the SW Quarter of Section 1, T23N, R18W, Gila Salt River Meridian, Mohave County, Arizona. This claim is 1,500 feet in length and 600 feet in width. This claim runs from the location monument on which this location notice is posted approximately 1,200 feet in a Southerly direction to the South end line and approximately 300 feet in a Northerly direction to the North end line. The claim excludes any and all patented mining claims and Federal Highways located within said boundaries. This claim is marked by four (4) monuments, one at each corner of the claim. Additionally, there are two (2) end-line markers on each side of the center of the claim. All markers are 4" x 4" wooden posts that are buried 1.5' in the ground and protrude 4.5' above the ground embossed with the name of the claim and its location in relation to the claim. The location monument on which this notice is posted is situated within Section 1, Township 23N, Range 18W, Gila Salt River Meridian, Mohave County Arizona and this claim encompasses portions of the following quarter section (s), Township (s) and Range (s); NE 1/4 of SE 1/4 / L27, NW 1/4 of SE 1/4, L28, SE 1/4 of SE 1/4, L31 and SW 1/4 of SE 1/4 Section 1, T23N, R18W, Gila Salt River Meridian, Mohave County Arizona. The locality of this claim with reference to some natural object or permanent monument and additional information (if any) concerning its locality are as follows: SE corner of this claim is 980 Feet West and 220 Feet North of the SE corner of Section 1, T23N, R18W.

Exempt per code A.R.S. 11-1134 A6

IN WITNESS WHEREOF, this Mining Claim Quitclaim Deed is executed on May 30, 2018:

DEPARTMENT OF LAND TRANSFER INFORMATION, INC.


Steven L. Cyros, President

Authorized Officer for DEPARTMENT OF LAND TRANSFER INFORMATION, INC.

A notary public or other officer completing this certificate verifies only the identity of the individual who signed the document to which this certificate is attached, and not the truthfulness, accuracy, or validity of that document.

ACKNOWLEDGMENT

STATE OF CALIFORNIA


COUNTY OF ORANGE, SS:

On June 3, 2018, before me, Andrew M. Rodriguez, notary public, personally appeared Steven L. Cyros, who proved to me on the basis of satisfactory evidence to be the person(s) whose names(s) is/are subscribed to the within instrument and acknowledged to me that he/she/they executed the same in his/her/their authorized capacity(ies), and that but his/her/their signatures(s) on the instrument the person(s), or the entity upon behalf of which the person(s) acted, executed the instrument.

I certify under PENALTY OF PERJURY under the laws of State of California that the foregoing paragraph is true and correct.

WITNESS my hand and official seal.

Signature  (SEAL)



RECEIVED
JUL 25 P 2:50
PHOENIX, ARIZONA

RECORDING REQUESTED BY:
(Mail Recorded Document To;)
Department of Land Transfer Inc.
942 Calle Amanecer, Suite A
San Clemente, CA
92673

FOR RECORDER'S USE

UNPATENTED MINING CLAIM QUITCLAIM DEED

NOTICE IS HEREBY GIVEN that Department of Land Transfer Information, Inc., a Wyoming Corporation whose current mailing address is 942 Calle Amanecer, Suite A, San Clemente, CA 92673 (collectively, "GRANTOR"), in consideration of money received and other good and valuable consideration, do hereby remise, release and forever quitclaim to; Chris Marshman and Jonathan Marshman, whose mailing address is 5747 S. Sunrise Drive Fort Mohave, AZ.86426 (collectively, "Grantee"), all rights, title and interest of Grantor, in and to the following mining claim; The **CONSTELLATION MINE** lode mining claim, **AMC450052**. The general course of this claim is North and South, and it is situated in the NW quarter of Section 32, T8N, R3W, Gila-Salt River Meridian, Yavapai County, Arizona. This claim is 1,500 feet in length and 600 feet in width. This claim runs from the location monument on which this location notice is posted approximately 1,200 feet in a northerly direction to the north end line and approximately 300 feet in a southerly direction to the south end line. This claim is marked by four (4) monuments, one at each corner of the claim. Additionally, there are two (2) end-line markers on each side of the center of the claim. All markers are 4" x 4" wooden posts that are buried 1.5' in the ground and protrude 4.5' above the ground embossed with the name of the claim and its location in relation to the claim. The location monument on which this notice is posted is situated within Section 32, Township 8N, Range 3W, Gila-Salt River Meridian, Yavapai County Arizona and this claim encompasses portions of the following quarter section (s), Township (s) and Range (s); SE 1/4 of NW 1/4 and NE 1/4 of NW 1/4 of Section 32, T8N, R3W Gila-Salt River Meridian, Yavapai County, Arizona. The locality of this claim with reference to some natural object or permanent monument and additional information (if any) concerning its locality are as follows: NW corner of this claim is 560 feet South and 1,530 feet East of the NW corner of Section 32, T8N, R3W.

Tax Exemption Code A6

IN WITNESS WHEREOF, this Mining Claim Quitclaim Deed is executed on May 23, 2018:
DEPARTMENT OF LAND TRANSFER INFORMATION, INC.

Steven L. Cyros, President

Authorized Officer for DEPARTMENT OF LAND TRANSFER INFORMATION, INC.

A notary public or other officer completing this certificate verifies only the identity of the individual(s) who signed the document to which this certificate is attached, and not the truthfulness, accuracy, or validity of that document.

ACKNOWLEDGMENT

STATE OF CALIFORNIA

COUNTY OF ORANGE, SS:


On May 23, 2018, before me, Andrew M. Rodriguez, notary public, personally appeared Steven L. Cyros, who proved to me on the basis of satisfactory evidence to be the person(s) whose name(s) is/are subscribed to the within instrument and acknowledged to me that he/she/they executed the same in his/her/their authorized capacity(ies), and that but his/her/their signatures(s) on the instrument the person(s), or the entity upon behalf of which the person(s) acted, executed the instrument.

I certify under PENALTY OF PERJURY under the laws of State of California that the foregoing paragraph is true and correct.

WITNESS my hand and official seal.

Signature Andrew M. Rodriguez (SEAL)

p





DEPARTMENT OF LAND TRANSFER INFORMATION

PROTECTING AMERICA'S RESOURCES

TEL 949.361.6618

FAX 949.366.9945

WWW.LANDTRANSFER.US.COM

942 CALLE AMANECER SUITE A

SAN CLEMENTE, CA 92673

July 18, 18

Bureau of Land Management
Arizona State Office
One North Central Avenue
Suite 800
Phoenix, AZ 85004-4427

PHOENIX, ARIZONA

2018 JUL 25 P 2:30

RECEIVED
BLM AZ STATE OFFICE

RE: Mining Claim Change of Ownership/Quitclaim Deed to be processed

To Whom It May Concern:

Enclosed, please find a Mining Claim Change of Ownership Requests in the form of Legal Quitclaim Deeds to be processed.

Also attached you will find my check for payment in the amount of **\$60.00** for the processing of this Quitclaim Deed.

Should you need any additional information, please do not hesitate to call on me.

Warmest Regards,

Recording Department
949.361.6618

RECORDING REQUESTED BY:
(Mail Recorded Document To;)
Department of Land Transfer Inc.
942 Calle Amanecer, Suite A
San Clemente, CA
92673

FOR RECORDER'S USE

UNPATENTED MINING CLAIM QUITCLAIM DEED

NOTICE IS HEREBY GIVEN that Department of Land Transfer Information, Inc., a Wyoming Corporation whose current mailing address is 942 Calle Amanecer, Suite A, San Clemente, CA 92673 (collectively, "GRANTOR"), in consideration of money received and other good and valuable consideration, do hereby remise, release and forever quitclaim to; Albert Hunter, whose mailing address is 8744 W. Golden Lane Peoria, AZ 85345 (collectively, "Grantee"), all rights, title and interest of Grantor, in and to the following mining claim; The **TOUGH NUT MINE** lode mining claim, **AMC450940**. The general course of this claim is North and South, and it is situated in the Gila Salt River Meridian, Yavapai County, Arizona. This claim is 1,500 feet in length and 600 feet in width. This claim runs from the location monument on which this location notice is posted approximately 1,200 feet in a Northerly direction to the North end line and approximately 300 feet in a Southerly direction to the South end line. The claim excludes any and all patented mining claims and Federal Highways located within said boundaries. This claim is marked by four (4) monuments, one at each corner of the claim. Additionally, there are two (2) end-line markers on each side of the center of the claim. All markers are 4" x 4" wooden posts that are buried 1.5' in the ground and protrude 4.5' above the ground embossed with the name of the claim and its location in relation to the claim. The location monument on which this notice is posted is situated within Section 30, Township 9N, Range 2W, Gila Salt River Meridian, Yavapai County Arizona and this claim encompasses portions of the following quarter section (s), Township (s) and Range (s); SE 1/4 of NE 1/4, NE 1/4 of SE 1/4, SW 1/4 of NE 1/4 and NW 1/4 of SE 1/4 of Section 30, T9N, R2W, Gila Salt River Meridian, Yavapai County Arizona. The locality of this claim with reference to some natural object or permanent monument and additional information (if any) concerning its locality are as follows: NE corner of this claim is 1,072 Feet West and 1,320 Feet South of the NE corner of Section 30, T9N, R2W.

Tax Exemption Code A6

IN WITNESS WHEREOF, this Mining Claim Quitclaim Deed is executed on May 22, 2018:
DEPARTMENT OF LAND TRANSFER INFORMATION, INC.


Steven L. Cyros, President
Authorized Officer for DEPARTMENT OF LAND TRANSFER INFORMATION, INC.

A notary public or other officer completing this certificate verifies only the identity of the individual(s) who signed the document to which this certificate is attached, and not the truthfulness, accuracy, or validity of that document.

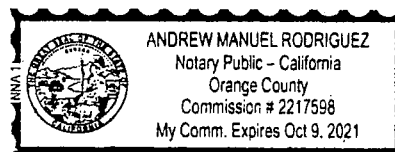
ACKNOWLEDGMENT
STATE OF CALIFORNIA
COUNTY OF ORANGE, SS:

On May 22, 2018, before me, Andrew M. Rodriguez, notary public, personally appeared Steven L. Cyros, who proved to me on the basis of satisfactory evidence to be the person(s) whose names(s) is/are subscribed to the within instrument and acknowledged to me that he/she/they executed the same in his/her/their authorized capacity(ies), and that but his/her/their signatures(s) on the instrument the person(s), or the entity upon behalf of which the person(s) acted, executed the instrument.

I certify under PENALTY OF PERJURY under the laws of State of California that the foregoing paragraph is true and correct.

WITNESS my hand and official seal

Signature  (SEAL)



RECEIVED
BLM AZ STATE OFFICE
2018 JUL 25 9 27:30
PHOENIX, ARIZONA

**United States Department of the Interior
Bureau of Land Management**

DIV OF LANDS, MINRLS & ENERGY

ONE N CENTRAL AVE

PHOENIX, AZ 85004 -4427

Phone: 602-417-9200

Receipt

No:

4219938

Transaction #: 4335127**Date of Transaction:** 07/26/2018**CUSTOMER:**

DEPARTMENT OF LAND TRANSFER INFORMATION INC
942 CALLE AMANECER STE B
SAN CLEMENTE, CA 92673-6220 US

LINE #	QTY	DESCRIPTION	REMARKS	UNIT PRICE	TOTAL
1	1.00	LOCATABLE MINERALS / MINING CLAIMS- NOT NEW-UNADJUD, ONE AUTH NO. ONLY / MINING CLAIM MONEY RECEIVED CASES: AMC450158/\$60.00	TRF/6	- n/a -	60.00
TOTAL:					\$60.00

PAYMENT INFORMATION			
1	AMOUNT:	60.00	POSTMARKED: N/A
	TYPE:	CHECK	RECEIVED: 07/25/2018
	CHECK NO:	09927	
	NAME:	DEPARTMENT OF LAND TRANSFER INFORMATION INC 942 CALLE AMANECER BLDG A SAN CLEMENTE CA 92673-6220 US	

REMARKS**Envelope with new MC - TMC*

This receipt was generated by the automated BLM Collections and Billing System and is a paper representation of a portion of the official electronic record contained therein.

NOTICE!!

These documents have been scanned!

Do not place un-scanned documents beneath this notice!

Do not remove this notice from this file!

GPO Jacket No. 560-102
Print Order 61540
Rise Business Services, LLC
Job=AZ15 4/26/2019



Box Number= AZ15002




Claim Begin-End: AMC450052-AMC450052

5 Miscellaneous



AZ15002-23

AMC450400-AMC453366



DEPARTMENT OF LAND TRANSFER INFORMATION

PROTECTING AMERICA'S RESOURCES

TEL 949.361.6618
FAX 949.366.9945

WWW.LANDTRANSFER.US.COM
942 CALLE AMANECER SUITE A
SAN CLEMENTE, CA 92673

March 13, 18

Bureau of Land Management
Arizona State Office
One Central Avenue
Suite 800
Phoenix, AZ 85004-4427

PHOENIX, ARIZONA

2018 MAR 16 P 1:20

RECEIVED
BLM ARIZONA OFFICE

RE: One (1) New Location Notice(s)/Unpatented Mining Claim(s)

To Whom It May Concern:

Enclosed, please find a check payable to Department of the Interior/BLM for payment in the amount of **\$212.00** for ONE new location notice for unpatented mining claim(s)

Should you need any additional information, please do not hesitate to call on me.

Warmest Regards,

Recording Department
949.361.6618

NOTICE!!

These documents have been scanned!

Do not place un-scanned documents beneath this notice!

Do not remove this notice from this file!

GPO Jacket No. 560-102
Print Order 61540
Rise Business Services, LLC
Job=AZ15 4/26/2019



Box Number= AZ15002



Claim Begin-End: AMC450052-AMC450052

6 Location Notices-Amendments and Supporting Documents



AZ15002-23

AMC450400-AMC453366

MINING CLAIM STATUS REPORT

Data Entered: 3/22/18

MTP Checked By: 3/22/18 Ram
GEO Checked By: 3/22/18 Ram

LEAD SERIAL NUMBER: AMC 450052 thru AMC _____

NUMBER OF CLAIMS & TYPE:

LODE

PLACER

ASSOCIATION PLACER

MILL SITE

TUNNEL SITE

CHARGES:

Processing Fee @ \$20 = \$ 20
Location Fee @ \$37 = \$ 37
Maintenance Fee @ \$155 = \$ 155
Add'l Maint Fee for Assoc Placer = \$ _____
SUBTOTAL \$ _____
Other Fees \$ _____
Other Fees \$ _____
TOTAL \$ 212

TOTAL ACREAGE: _____ Per Claim
(Placer Only)

NUMBER OF LOCATORS: _____

DOCUMENTS RECEIVED VIA: Over-the-Counter [] Mail ☒ TIMELY FILED: Yes ☒ No []

LEGAL DESCRIPTION: T 8N R 3W SEC 32
T _____ R _____ SEC _____
T _____ R _____ SEC _____
T _____ R _____ SEC _____
T _____ R _____ SEC _____

BLM [] FOREST SERVICE [] SUBJ TO PL 359: Yes [] No []
WILDERNESS AREA [] _____

SPLIT ESTATE: N/A [] SX [] PX [] OTHER []
SRHA [] Was proper Notice filed if located on SHRA Land? Yes [] No []

RECONVEYED MINERALS ON BLM LAND REQUIRE OPENING ORDER FROM 1944 TO 1993:

Open to Entry On _____ N/A []

COMMENTS/STATUS: VOID [] PARTIALLY VOID [] PVT MINERALS [] WITHDRAWN LANDS []
OTHER [] _____

[] Claimant acknowledges that portions of the following claim(s) site(s) may be void or voidable.

Printed Name of Claimant _____ Signature of Claimant _____

*****FINAL ADJUDICATION*****

DATE 8/9/2018 INITIALS fm

AMC450052

RECORDING REQUESTED BY:

(Mail recording to;)

Department of Land

Transfer Information, Inc.

942 Calle Amanecer, Suite A

San Clemente, CA 92673

FOR RECORDER'S USE

LOCATION NOTICE FOR LODE MINING CLAIM

NOTICE IS HEREBY GIVEN that the **CONSTELLATION MINE** lode mining claim has been located by Department of Land Transfer Information, Inc., a Wyoming Corporation whose current mailing address is 942 Calle Amanecer, Suite A, San Clemente, CA 92673.

The general course of this claim is North and South, and it is situated in the NW quarter of Section 32, T8N, R3W, Gila-Salt River Meridian, Yavapai County, Arizona.

This claim is 1,500 feet in length and 600 feet in width. This claim runs from the location monument on which this location notice is posted approximately 1,200 feet in a northerly direction to the north end line and approximately 300 feet in a southerly direction to the south end line.

This claim is marked by four (4) monuments, one at each corner of the claim. Additionally, there are two (2) end-line markers on each side of the center of the claim. All markers are 4" x 4" wooden posts that are buried 1.5' in the ground and protrude 4.5' above the ground embossed with the name of the claim and its location in relation to the claim.


The location monument on which this notice is posted is situated within Section 32, Township 8N, Range 3W, Gila-Salt River Meridian, Yavapai County Arizona and this claim encompasses portions of the following quarter section (s), Township (s) and Range (s); SE 1/4 of NW 1/4 and NE 1/4 of NW 1/4 of Section 32, T8N, R3W Gila-Salt River Meridian, Yavapai County, Arizona.

The locality of this claim with reference to some natural object or permanent monument and additional information (if any) concerning its locality are as follows: NW corner of this claim is 560 feet South and 1,530 feet East of the NW corner of Section 32, T8N, R3W.

DATED AND POSTED on the ground this 16th Day of February 2018

Locator of this lode mining claim is:

DEPARTMENT OF LAND TRANSFER INFORMATION, INC.


Steven L. Cyros, President

Authorized Officer for DEPARTMENT OF LAND TRANSFER INFORMATION, INC.

PHOENIX, ARIZONA

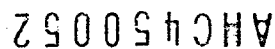
2018 MAR 16 P 1:50

RECEIVED
MAR 16 2018

AHC450052

YAVAPAI COUNTY
NASSAYAMPA FIELD OFFICE

T 9N
3W | R 2W

[illegible]

FOR ORDERS AFFECTING DISPOSAL OR USE OF
UNIDENTIFIED LANDS WITHDRAWN FOR CLASSIFICATION,
MINERALS, WATER AND/OR OTHER PUBLIC PURPOSES,
REFER TO INDEX OF MISCELLANEOUS DOCUMENTS.

MDS 255 NE
256 NW
257 SW
258 SE

WARNING STATEMENT
This plot is the Bureau's Record of Title, and should be used only as a graphic display of the township survey data. Records hereon do not reflect title changes which may have been effected by lateral movements of rivers or other bodies of water. Refer to the cadastral surveys for official survey information.

CURRENT TO	DSB	
4-13-2009	PV	T 8 N R 3 W

RUN TIME: 02:26 PM

DEPARTMENT OF INTERIOR
BUREAU OF LAND MANAGEMENT

RUN DATE: 03/22/2018
Page 1 of 1

Input Parameters for Geographic Report with Land

System Id = CR

Admin State = AZ

Geo State =

Casetype Begins With

Case Disp Txt = AUTHORIZED, CANCELLED, EXPIRED, PENDING, REJECTED, VOID, WITHDRAWN

Mer Twp Rng =

Section =

Mtrs = 14 0080N 0030W 032, 14 0080N 0030W 999

Commodity =

Commodity Txt =

Pending Org =

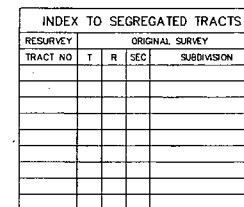
Pend Org Decode =

Total Rows Returned: 0

NO WARRANTY IS MADE BY BLM FOR USE OF THE DATA
FOR PURPOSES NOT INTENDED BY BLM

YAVAPAI COUNTY
NASSAYAMBA FIELD OFFICE

	T 9N	
R 3W		R 2W



FOR ORDERS AFFECTING DISPOSAL OR USE OF
UNIDENTIFIED LANDS WITHDRAWN FOR CLASSIFICATION,
MINERALS, WATER AND/OR OTHER PUBLIC PURPOSES,
REFER TO INDEX OF MISCELLANEOUS DOCUMENTS.

MDS 255 NE
256 NW
257 SW
258 SE

WARNING STATEMENT

This plat is the Bureau's Record of Title, and should be used only as a graphic display of the township survey data. Records hereon do not reflect title changes which may have been affected by lateral movements of rivers or other bodies of water. Refer to the cadastral surveys for official survey information.

CURRENT TO	DSB	
4-13-2009	PV	T 8 N R 3 W

T	<u>8 N</u>
R	3 W

RECEIVED
BLM STATE OFFICE
2018 MAR 16 P 1:20
PHOENIX, ARIZONA



UNITED STATES
POSTAL SERVICE®

www.paypal.com



03/14/2018
From 92673
0 lbs 3 ozs

US POSTAGE PAID
Pitney Bowes
ComBasPrice
NO SURCHARGE
024P0007775044



USPS FIRST-CLASS™ PKG


Department of Land Transfer Information,
942 Calle Amanecer, Suite A
San Clemente CA 92673

0000

C041

AZ BLM State Office
1 N Central Ave Ste 800
Phoenix AZ 85004-4427

USPS TRACKING #



9400 1096 9993 8299 2920 80